

MARULENG LOCAL MUNICIPALITY

GIS MAP BOOKLET

A SPATIAL VIEW OF THE MUNICIPALITY



2016

Version 1



THE **PURPOSE** OF THE MARULENG LOCAL MUNICIPALITY GIS MAP BOOKLET IS TO SPATIALLY REPRESENT THE MUNICIPAL STATUS QUO. IT PROVIDES AN OVERVUE OF THE MUNICIPAL SPATIAL ORDER AND FUNCTION AS A POINT OF DEPARTURE FOR **CURRENT AND FUTURE DEVELOPMENTAL DECISON-MAKING**. THE SPATIAL NARRATIVE OF THIS BOOKLET IS EXPRESSED IN THE **MARULENG INTEGRATED DEVELOPMENT PLAN AND SPATIAL DEVELOPMENT FRAMEWORK**.

MUNICIPAL VISION

“To be a powerhouse of socio-economic development through sustainable and integrated tourism and agriculture”

DATASET CUSTODIANS

NATIONAL GOVERNMENT DEPARTMENTS

1. DEPARTMENT OF AGRICULTURE, FORESTRY AND FISHERIES
2. DEPARTMENT OF ENVIRONMENTAL AFFAIRS
3. DEPARTMENT OF RURAL DEVELOPMENT AND LAND REFORM
4. DEPARTMENT OF TRANSPORT
5. DEPARTMENT OF WATER AFFAIRS

DISTRICT AND LOCAL MUNICIPALITIES

6. MARULENG LOCAL MUNICIPALITY
7. MOPANI DISTRICT MUNICIPALITY

PARASTALS

8. ESKOM
9. MUNICIPAL DEMARCATION BOARD
10. TELKOM

PRIVATE SECTOR

11. ASSOCIATION FOR WATER AND RURAL DEVELOPMENT (AWARD)
12. PLAN ASSOCIATES



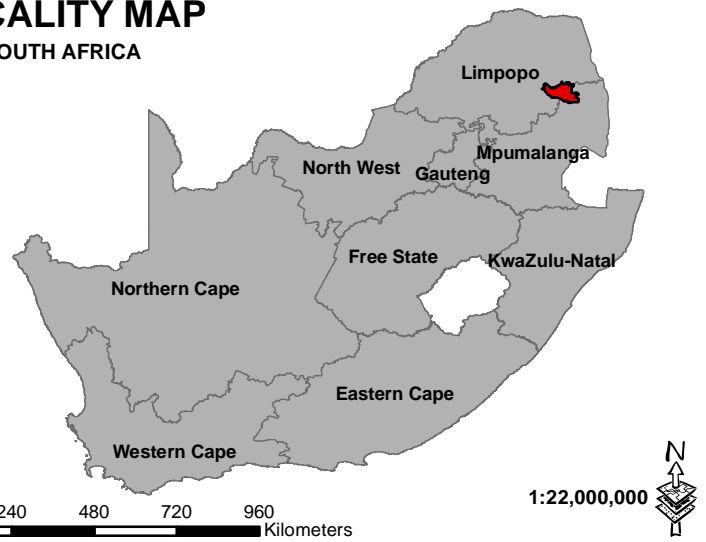
TABLE OF CONTENTS

- 1. LOCALITY MAP (PROVINCIAL)..... 1
- 2. LOCALITY MAP (DISTRICT)..... 2
- 3. LOCALITY MAP (MARULENG LM)..... 3
- 4. MUNICIPAL SPATIAL STRUCTURE..... 4
- 5. TRANSPORT INFRASTRUTURE..... 5
- 6. COMMUNITY FACILITIES..... 6
- 7. TOURISM ACTIVITIES..... 7
- 8. HOEDSPRUIT (LAND USES - BROAD)..... 8
- 9. HOEDSPRUIT (LAND USES - CBD)..... 9
- 10. AGRICULTURAL ACTIVITIES..... 10
- 11. CONSERVATION, TOPOGRAPHY AND HYDROLOGY..... 11
- 12. WARD BOUNDARIES..... 12
- 13. PARENT FARMS..... 13
- 14. LAND OWNERSHIP..... 14
- 15. TRIBAL AUTHORITIES..... 15
- 16. RESTITUTION..... 16



LOCALITY MAP

SOUTH AFRICA





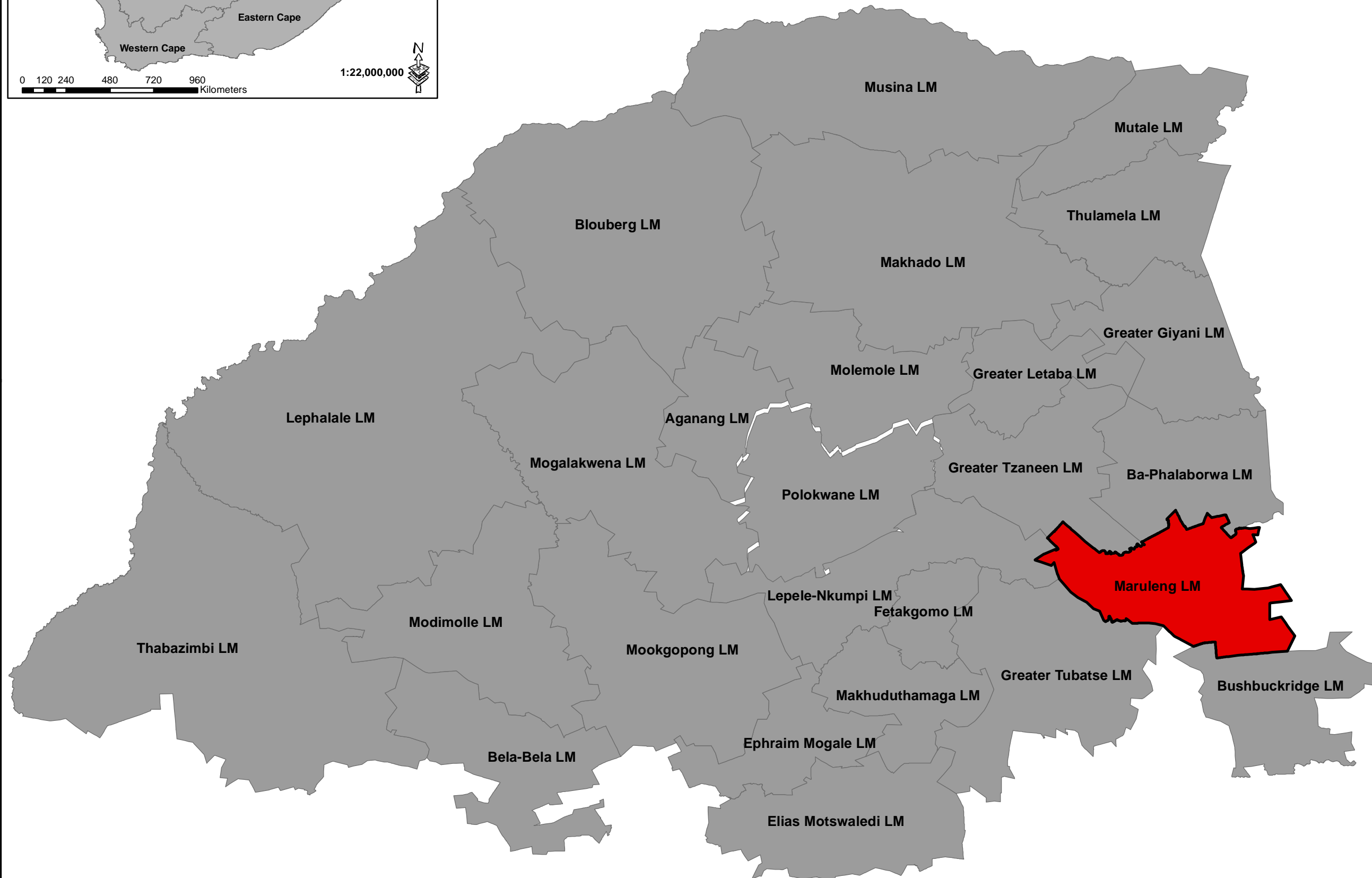
Maruleng Municipality

Spatial Planning & Economic Development
GIS UNIT

LOCALITY MAP LIMPOPO PROVINCE

Legend

-  Maruleng LM
-  Limpopo Municipalities



N



1:1,680,000

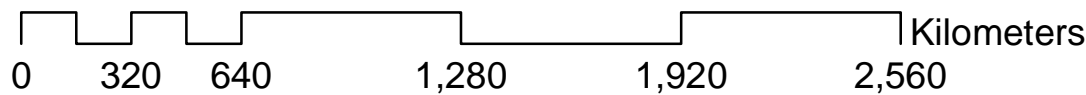
DATE:

23/05/2016

DISCLAIMER

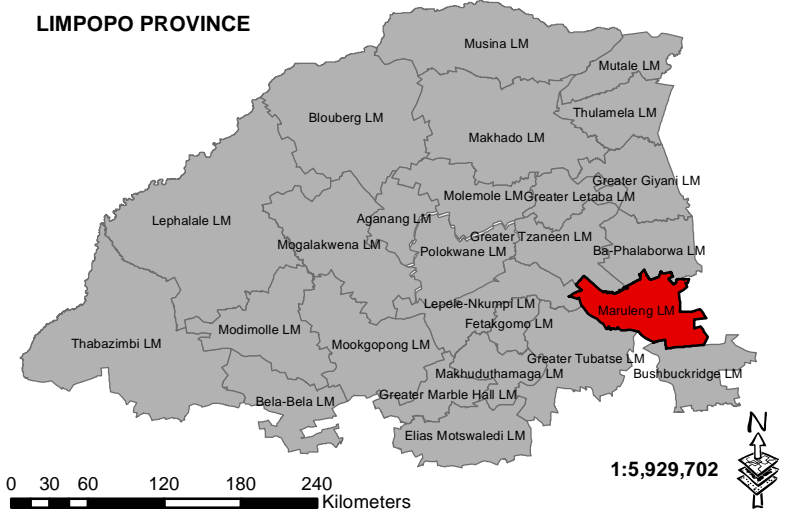
While all reasonable care has been taken to ensure the information contained on this map is up to date and accurate, no warranty is given that the information contained on this map is free from error or omission. Any reliance placed on such information shall be at the sole risk of the user. Please verify accuracy of the information prior to using it.

Note: The information shown on this map is a copyright of the Maruleng Municipality and the list of custodians as contained in the MLM GIS Handbook.



LOCALITY MAP

LIMPOPO PROVINCE



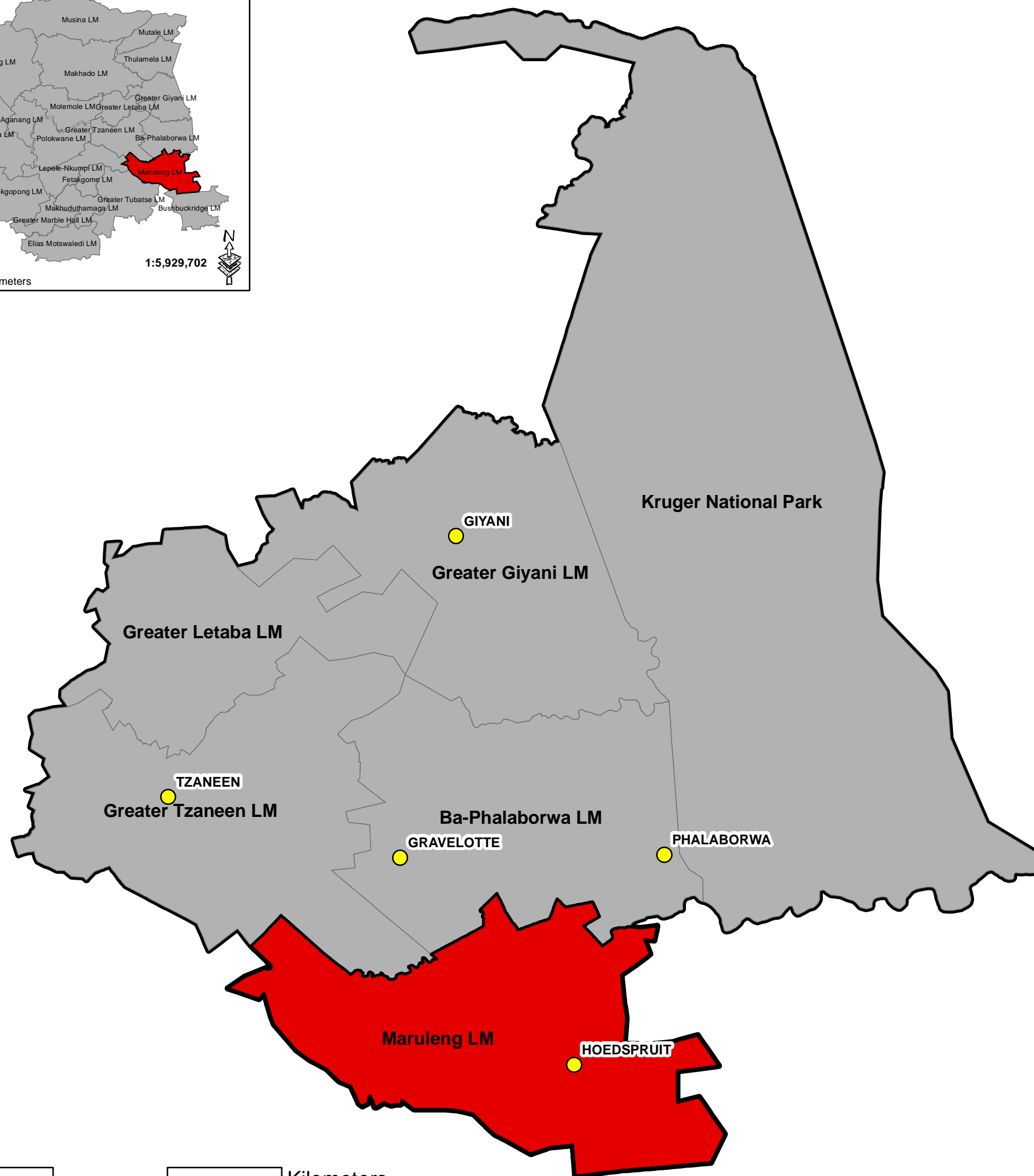
Maruleng Municipality

Spatial Planning & Economic Development
GIS UNIT

LOCALITY MAP MOPANI DISTRICT

Legend

- Maruleng LM
- Local Municipalities
- Mopani District
- Towns



N



1:943,157

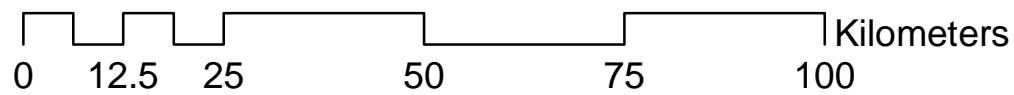
DATE:

23/05/2016

DISCLAIMER

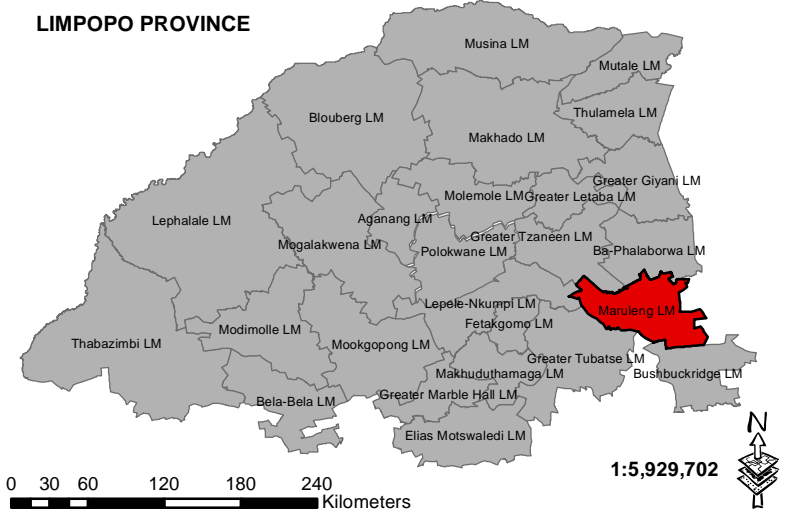
While all reasonable care has been taken to ensure the information contained on this map is up to date and accurate, no warranty is given that the information contained on this map is free from error or omission. Any reliance placed on such information shall be at the sole risk of the user. Please verify accuracy of the information prior to using it.

Note: The information shown on this map is a copyright of the Maruleng Municipality and the list of custodians as contained in the MLM GIS Handbook.



LOCALITY MAP

LIMPOPO PROVINCE




Maruleng Municipality

Spatial Planning & Economic Development
GIS UNIT

LOCALITY MAP MARULENG LM

Legend

- Towns and Village Names
- Regional Road Network
- Route 21
- Maruleng LM
- Settlements



1:320,000

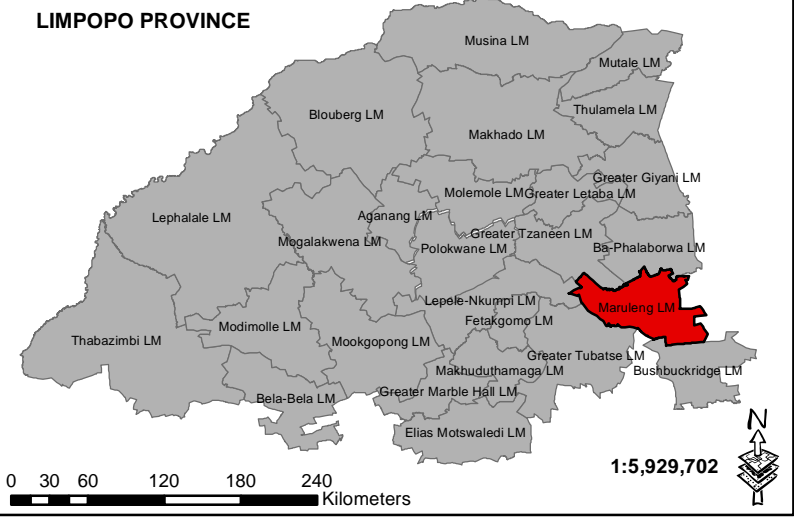
DATE:

23/05/2016

DISCLAIMER
While all reasonable care has been taken to ensure the information contained on this map is up to date and accurate, no warranty is given that the information contained on this map is free from error or omission. Any reliance placed on such information shall be at the sole risk of the user. Please verify accuracy of the information prior to using it.
Note: The information shown on this map is a copyright of the Maruleng Municipality and the list of custodians as contained in the MLM GIS Handbook.



LOCALITY MAP
LIMPOPO PROVINCE

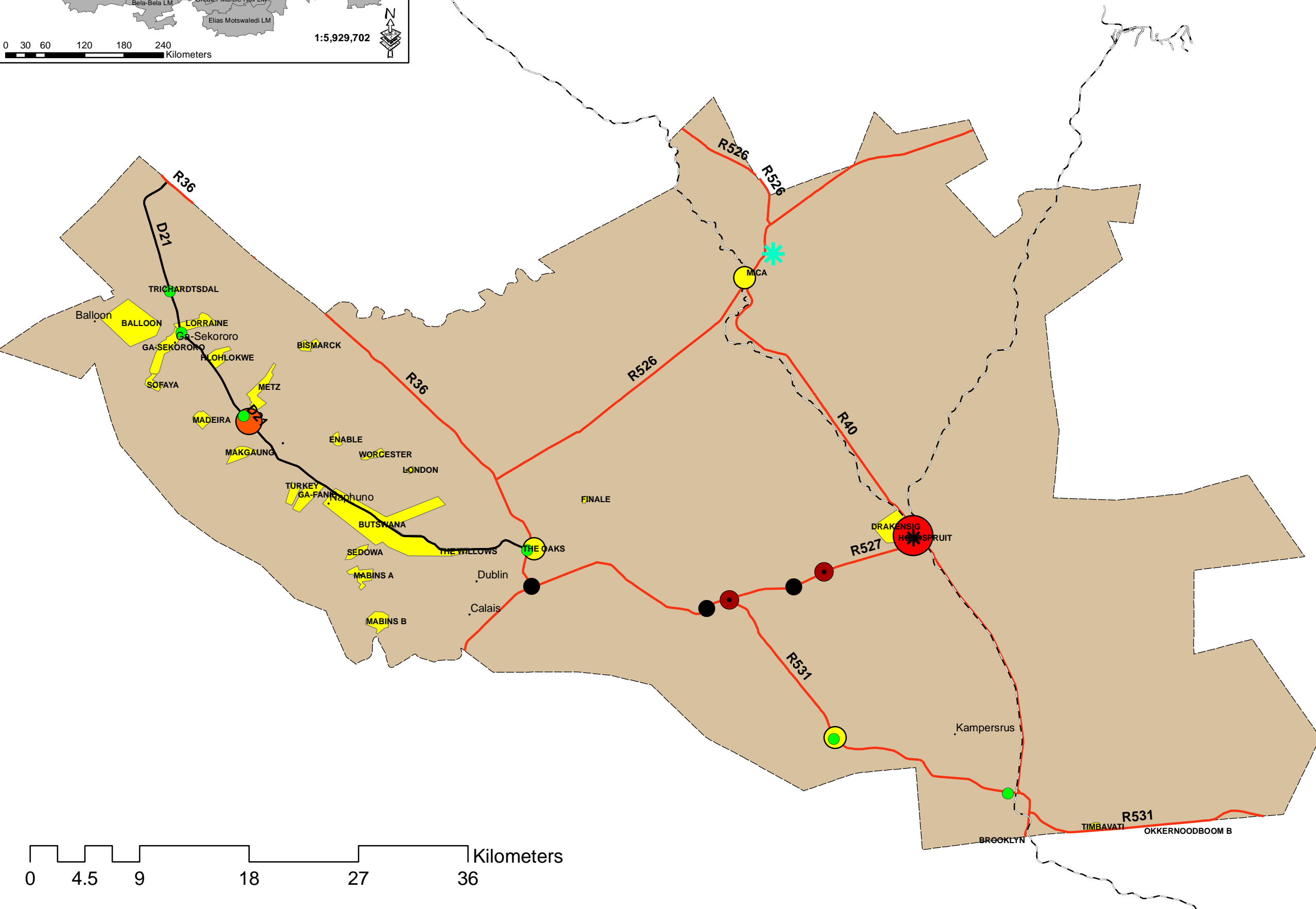


Maruleng Municipality
Spatial Planning & Economic Development
GIS UNIT

MUNICIPAL SPATIAL STRUCTURE

Legend

- Local Business Node
- ✱ Main Business Node
- ✱ Mining Activity
- First Order Settlement
- Second Order Settlement
- Third Order Settlement
- Business Activity_route R527
- Agri Business Parks_R527
- Railway Line
- Towns and Village Names
- Regional Road Network
- Route 21
- Settlements
- Maruleng LM



1:320,000

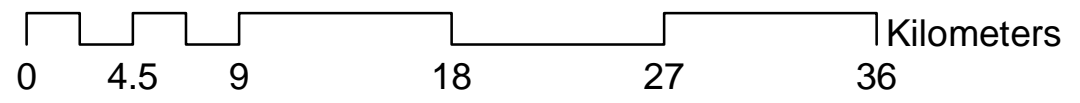
DATE:

23/05/2016

DISCLAIMER

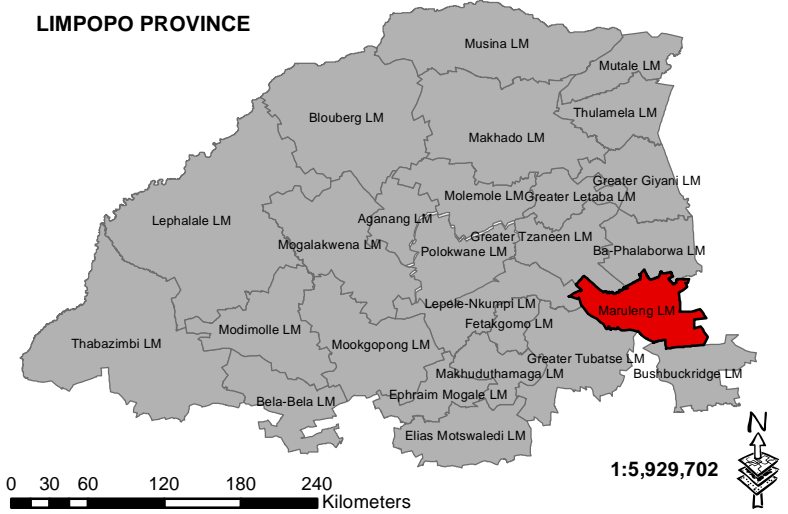
While all reasonable care has been taken to ensure the information contained on this map is up to date and accurate, no warranty is given that the information contained on this map is free from error or omission. Any reliance placed on such information shall be at the sole risk of the user. Please verify accuracy of the information prior to using it.

Note: The information shown on this map is a copyright of the Maruleng Municipality and the list of custodians as contained in the MLM GIS Handbook.



LOCALITY MAP

LIMPOPO PROVINCE















Maruleng Municipality

Spatial Planning & Economic Development
GIS UNIT

TRANSPORT INFRASTRUTURE

Legend

-  Maruleng LM
-  Settlements
-  Towns and Village Names
-  Regional Road Network
-  Railway Line
-  Route 21
-  Taxi Rank
-  Railway Stations
-  Bus Rank
-  Airport
-  Air Strips
-  Access Points

N



1:320,000

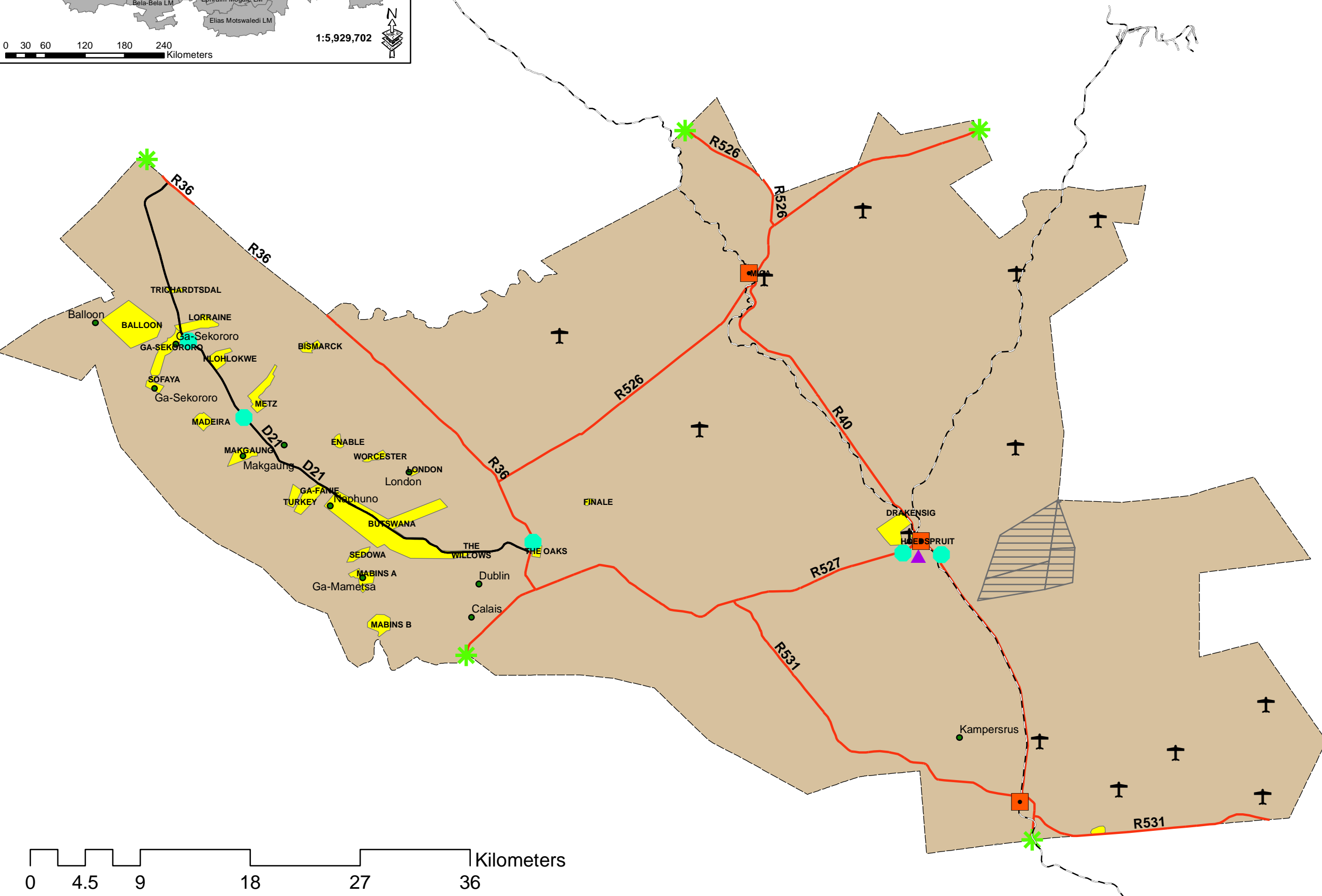
DATE:

23/05/2016

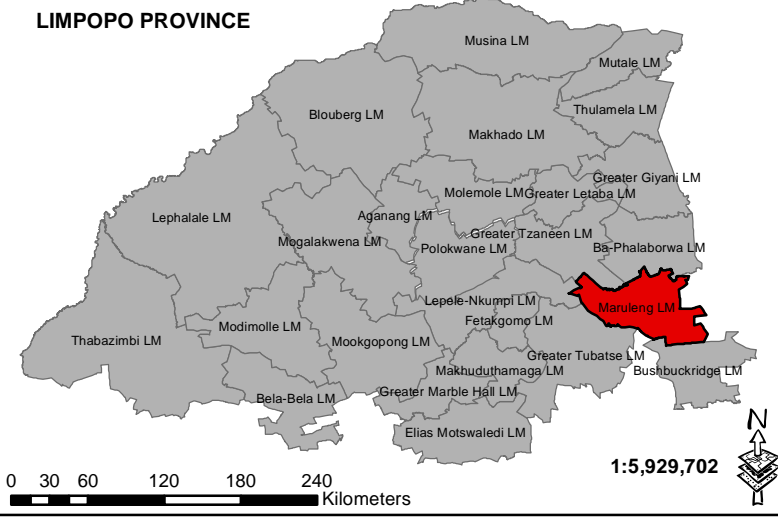
DISCLAIMER

While all reasonable care has been taken to ensure the information contained on this map is up to date and accurate, no warranty is given that the information contained on this map is free from error or omission. Any reliance placed on such information shall be at the sole risk of the user. Please verify accuracy of the information prior to using it.

Note: The information shown on this map is a copyright of the Maruleng Municipality and the list of custodians as contained in the MLM GIS Handbook.



LOCALITY MAP



Legend

- Railway Line
- Towns and Village Names
- Regional Road Network
- Route 21
- Settlements
- Maruleng LM

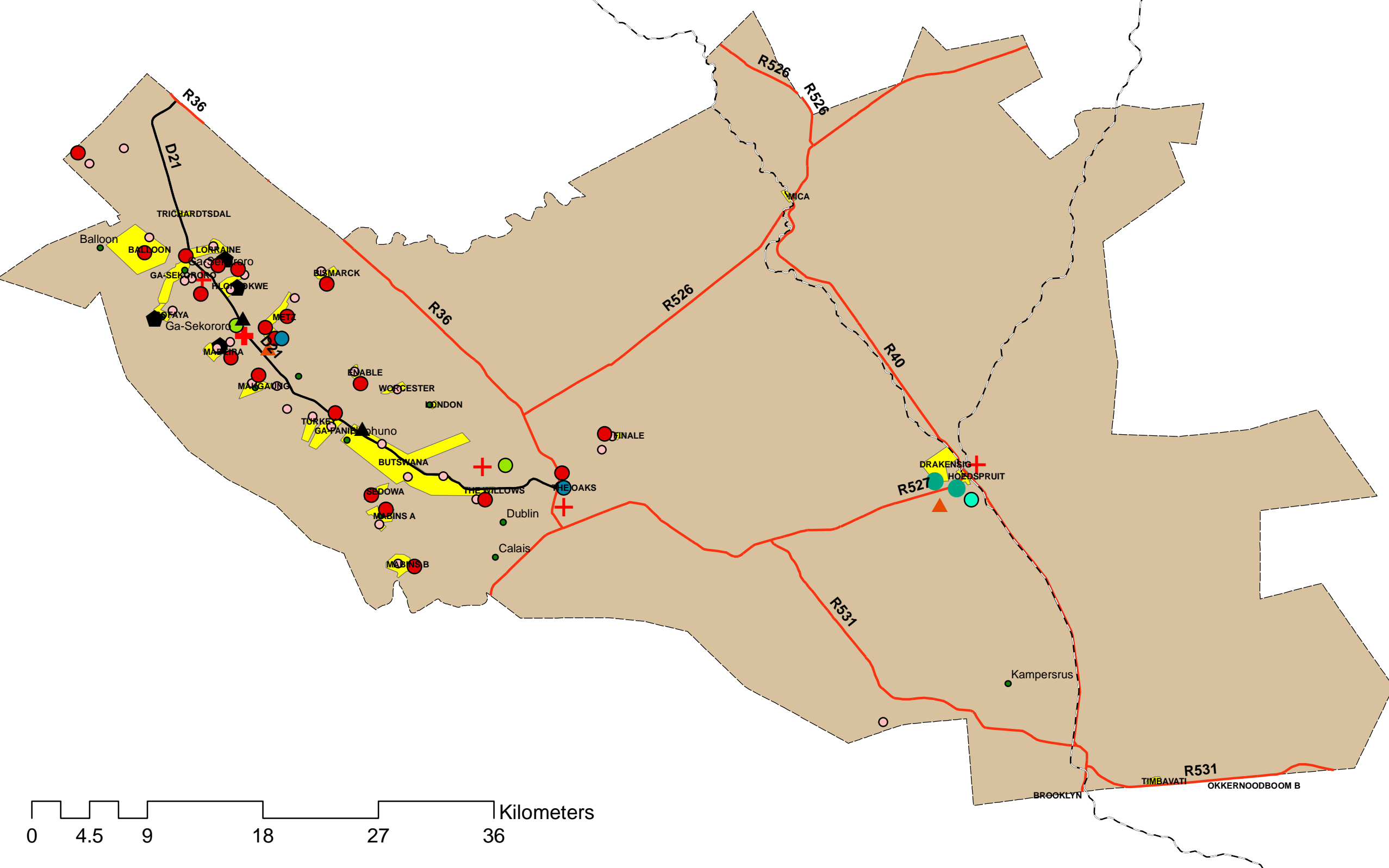
Maruleng Municipality

Spatial Planning & Economic Development
GIS UNIT

COMMUNITY FACILITIES

Legend

- Mobile Library
- Sports Fields
- Satellite Police Station
- Police Station
- Library
- Combined Schools
- Secondary Schools
- Primary Schools
- Hospital
- Clininc
- Cemetery



1:320,000

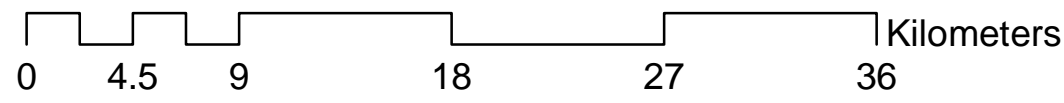
DATE:

23/05/2016

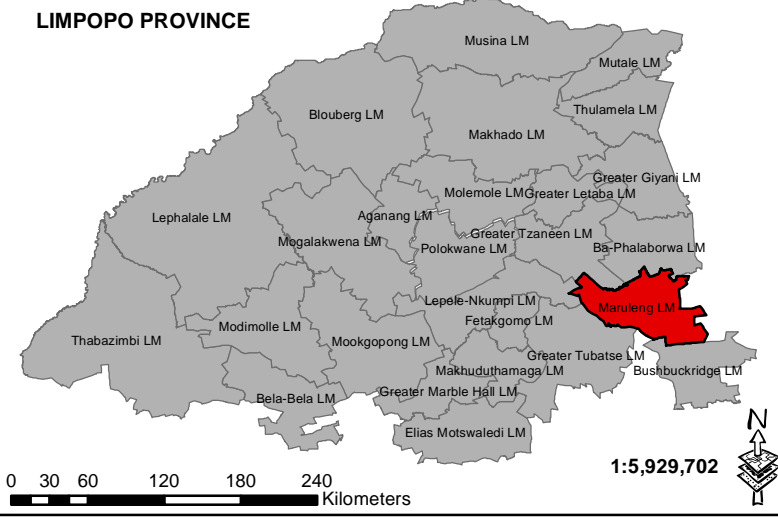
DISCLAIMER

While all reasonable care has been taken to ensure the information contained on this map is up to date and accurate, no warranty is given that the information contained on this map is free from error or omission. Any reliance placed on such information shall be at the sole risk of the user. Please verify accuracy of the information prior to using it.

Note: The information shown on this map is a copyright of the Maruleng Municipality and the list of custodians as contained in the MLM GIS Handbook.



LOCALITY MAP



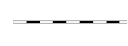







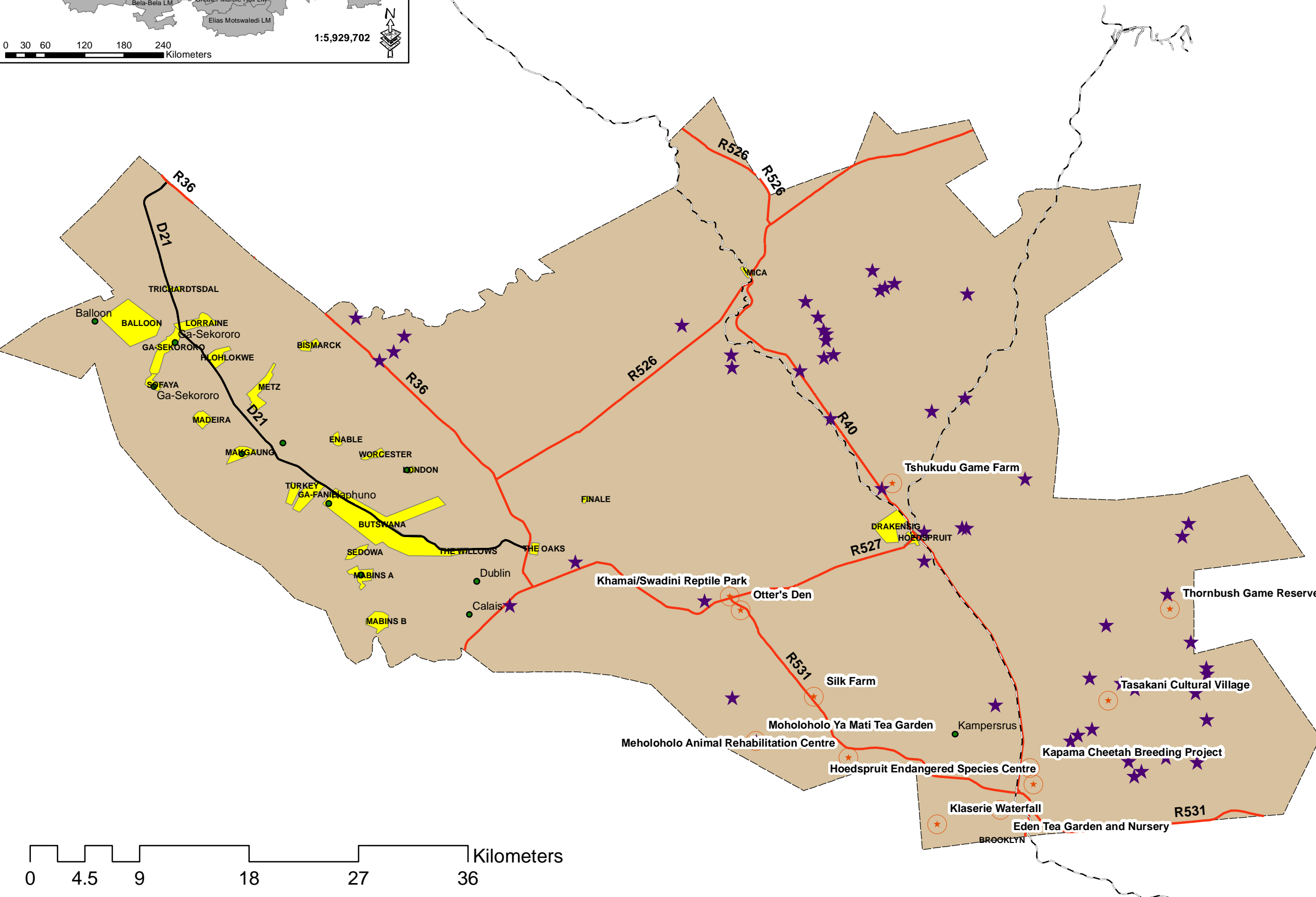
Maruleng Municipality

Spatial Planning & Economic Development
GIS UNIT

TOURISM ACTIVITIES

Legend

-  Tourism Attractions
-  Game Lodges
-  Railway Line
-  Towns and Village Names
-  Regional Road Network
-  Route 21
-  Settlements
-  Maruleng LM



1:320,000

DATE:

23/05/2016

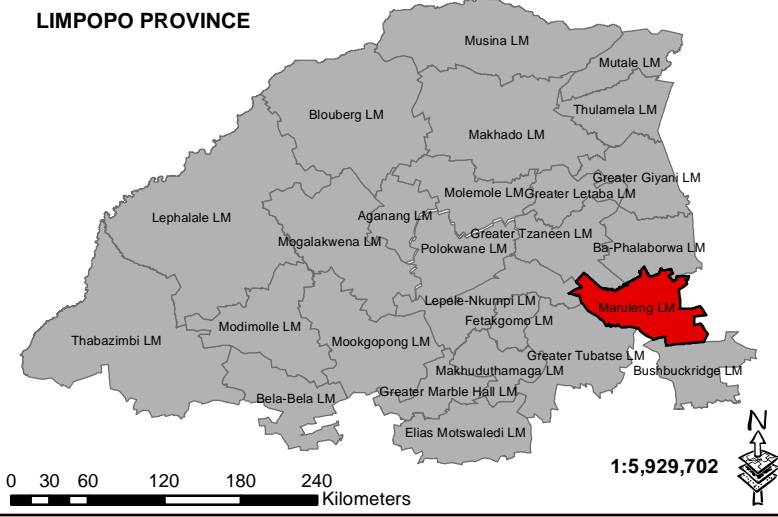
DISCLAIMER

While all reasonable care has been taken to ensure the information contained on this map is up to date and accurate, no warranty is given that the information contained on this map is free from error or omission. Any reliance placed on such information shall be at the sole risk of the user. Please verify accuracy of the information prior to using it.

Note: The information shown on this map is a copyright of the Maruleng Municipality and the list of custodians as contained in the MLM GIS Handbook.



LOCALITY MAP
LIMPOPO PROVINCE



Legend

- Railway Line
- Towns and Village Names
- Regional Road Network
- Route 21

Maruleng Municipality

Spatial Planning & Economic Development
GIS UNIT

**HOEDSPRUIT
LAND USES**

Legend

- Medical Facilities
- Informal Settlement Dwelling
- Main Business Node
- Community Facilities
- Commercial_Hardware
- Church
- Agricultural Activity
- Education
- Golf Course in Hoedspruit
- Hoedspruit Airfield
- Hoedspruit CBD Open Space
- Medium Density Residential
- Motor Industry
- Office
- Public Open Space
- Public Transport
- Retail
- Single Residential
- Sports and Recreation
- Transnet
- Vacant
- Gated Community Estate
- Erf

0 30 60 120 180 240
Kilometers

1:5,929,702



DRAKENSIG GOLF CLUB

HOEDSPRUIT

HOEDSPRUIT WILDLIFE ESTATE

R527

LEADWOOD BIG GAME ESTATE

RAPTORS VIEW



1:36,000

DATE:

23/05/2016

DISCLAIMER

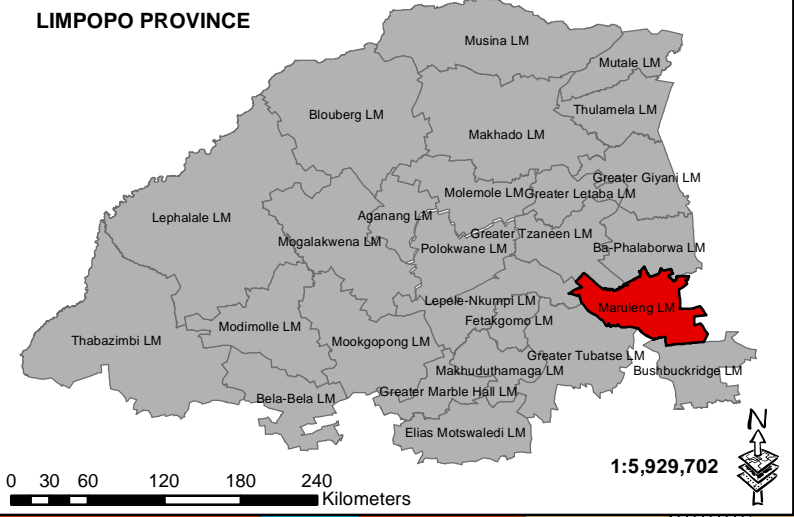
While all reasonable care has been taken to ensure the information contained on this map is up to date and accurate, no warranty is given that the information contained on this map is free from error or omission. Any reliance placed on such information shall be at the sole risk of the user. Please verify accuracy of the information prior to using it.

Note: The information shown on this map is a copyright of the Maruleng Municipality and the list of custodians as contained in the MLM GIS Handbook.

0 0.5 1 2 3 4
Kilometers



LOCALITY MAP
LIMPOPO PROVINCE



Legend

- Railway Line
- Towns and Village Names
- Regional Road Network
- Route 21

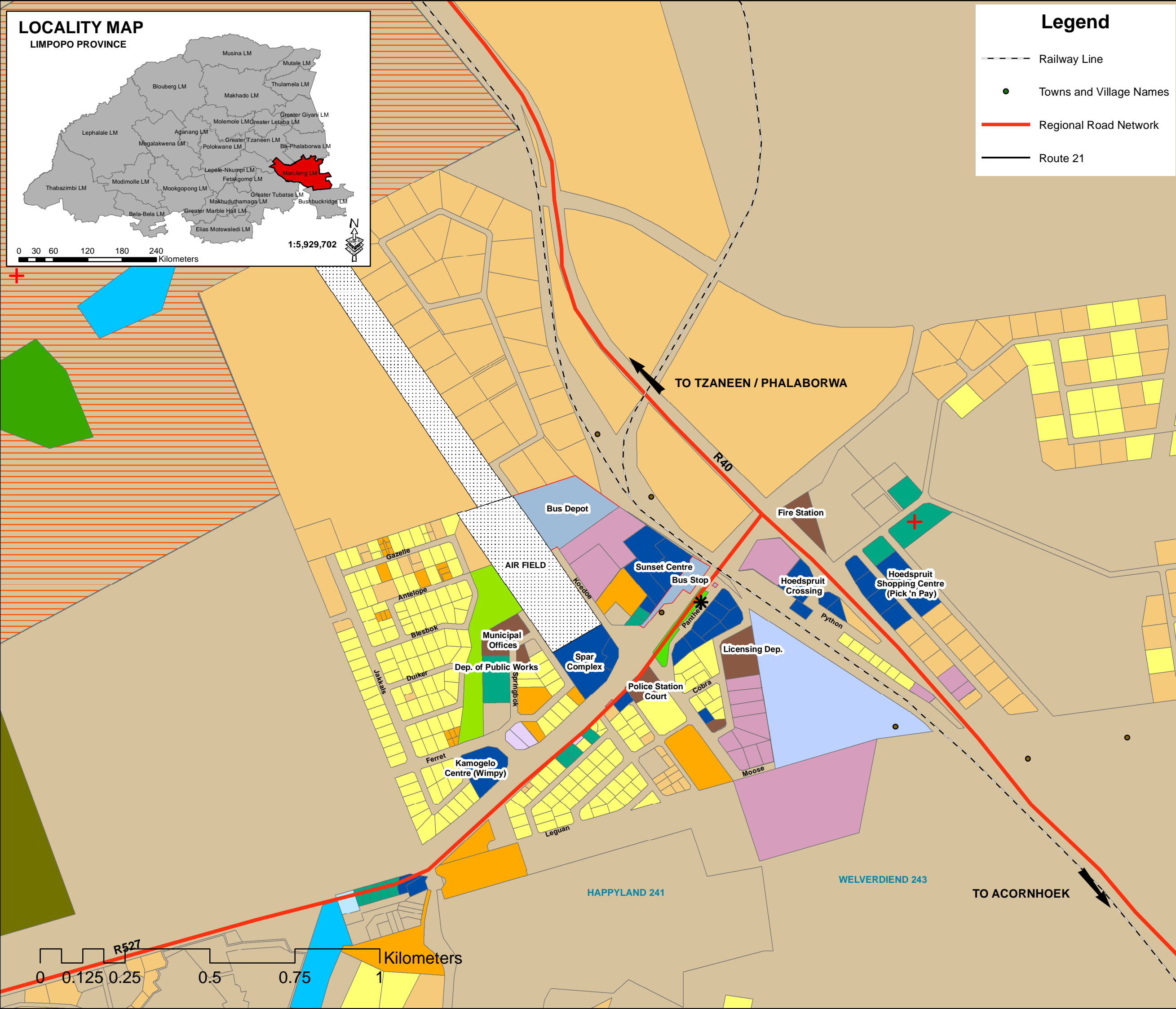
Maruleng Municipality

Spatial Planning & Economic Development
GIS UNIT

**HOEDSPRUIT
LAND USES**

Legend

- Medical Facilities
- Informal Settlement Dwelling
- Main Business Node
- Community Facilities
- Commercial_Hardware
- Church
- Agricultural Activity
- Education
- Golf Course in Hoedspruit
- Hoedspruit Airfield
- Hoedspruit CBD Open Space
- Medium Density Residential
- Motor Industry
- Office
- Public Open Space
- Public Transport
- Retail
- Single Residential
- Sports and Recreation
- Transnet
- Vacant
- Gated Community Estate
- Erf



1:10,000

DATE:

23/05/2016

DISCLAIMER

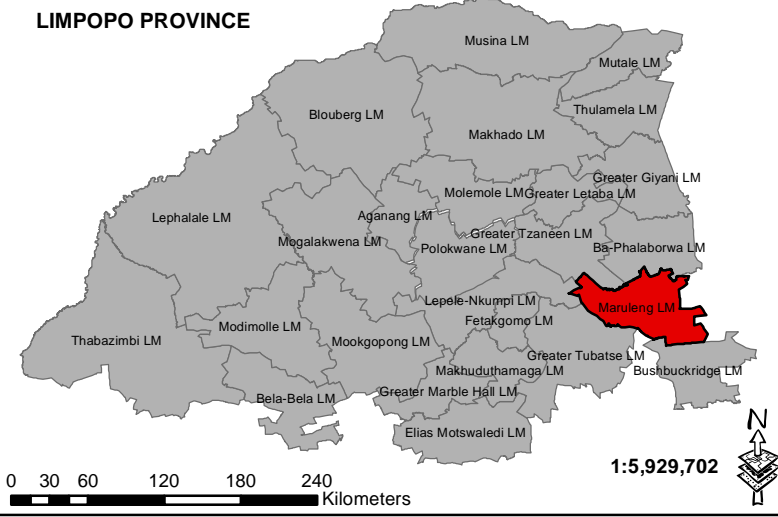
While all reasonable care has been taken to ensure the information contained on this map is up to date and accurate, no warranty is given that the information contained on this map is free from error or omission. Any reliance placed on such information shall be at the sole risk of the user. Please verify accuracy of the information prior to using it.

Note: The information shown on this map is a copyright of the Maruleng Municipality and the list of custodians as contained in the MLM GIS Handbook.



LOCALITY MAP

LIMPOPO PROVINCE



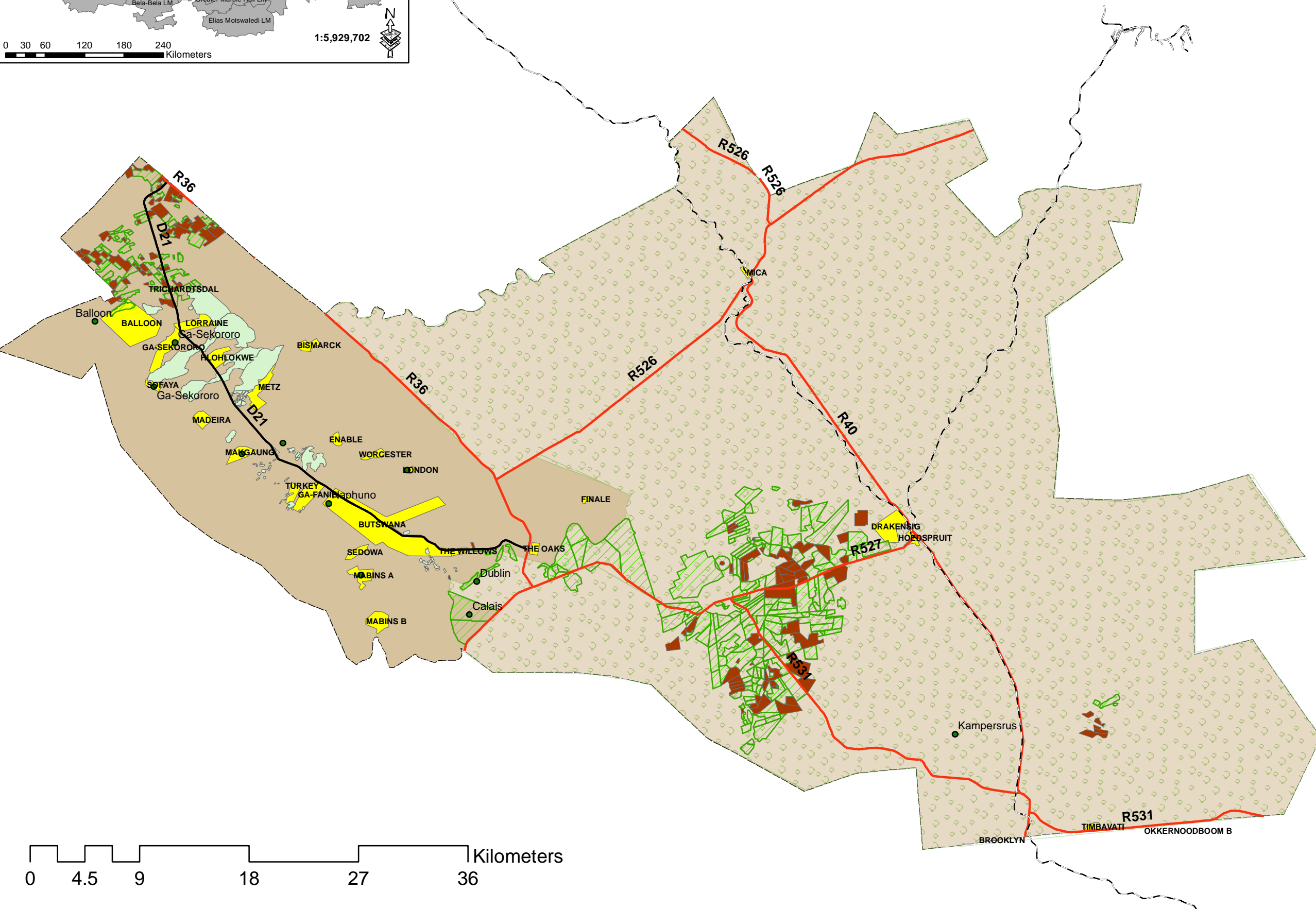
Maruleng Municipality

Spatial Planning & Economic Development
GIS UNIT

AGRICULTURAL ACTIVITIES

Legend

- Railway Line
- Towns and Village Names
- Regional Road Network
- Route 21
- Subsistence Farming
- Field Crops
- Crop Farming
- Extensive Farming
- Settlements
- Maruleng LM



1:320,000

DATE:

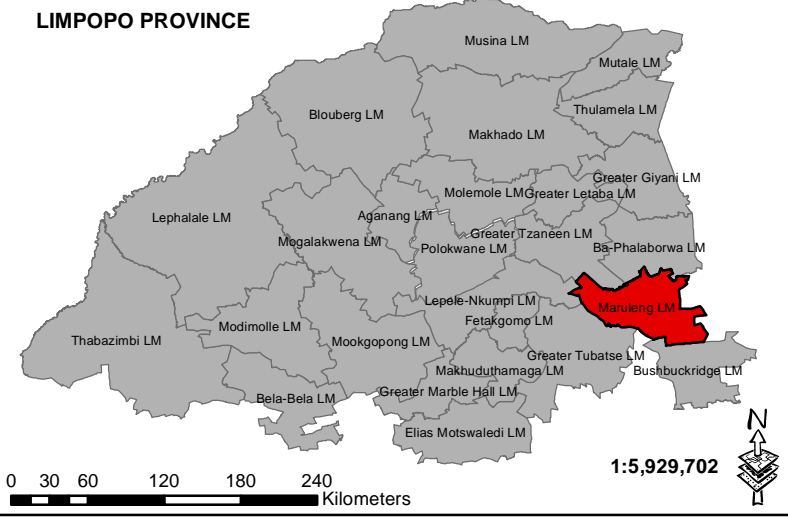
23/05/2016

DISCLAIMER
While all reasonable care has been taken to ensure the information contained on this map is up to date and accurate, no warranty is given that the information contained on this map is free from error or omission. Any reliance placed on such information shall be at the sole risk of the user. Please verify accuracy of the information prior to using it.

Note: The information shown on this map is a copyright of the Maruleng Municipality and the list of custodians as contained in the MLM GIS Handbook.



LOCALITY MAP













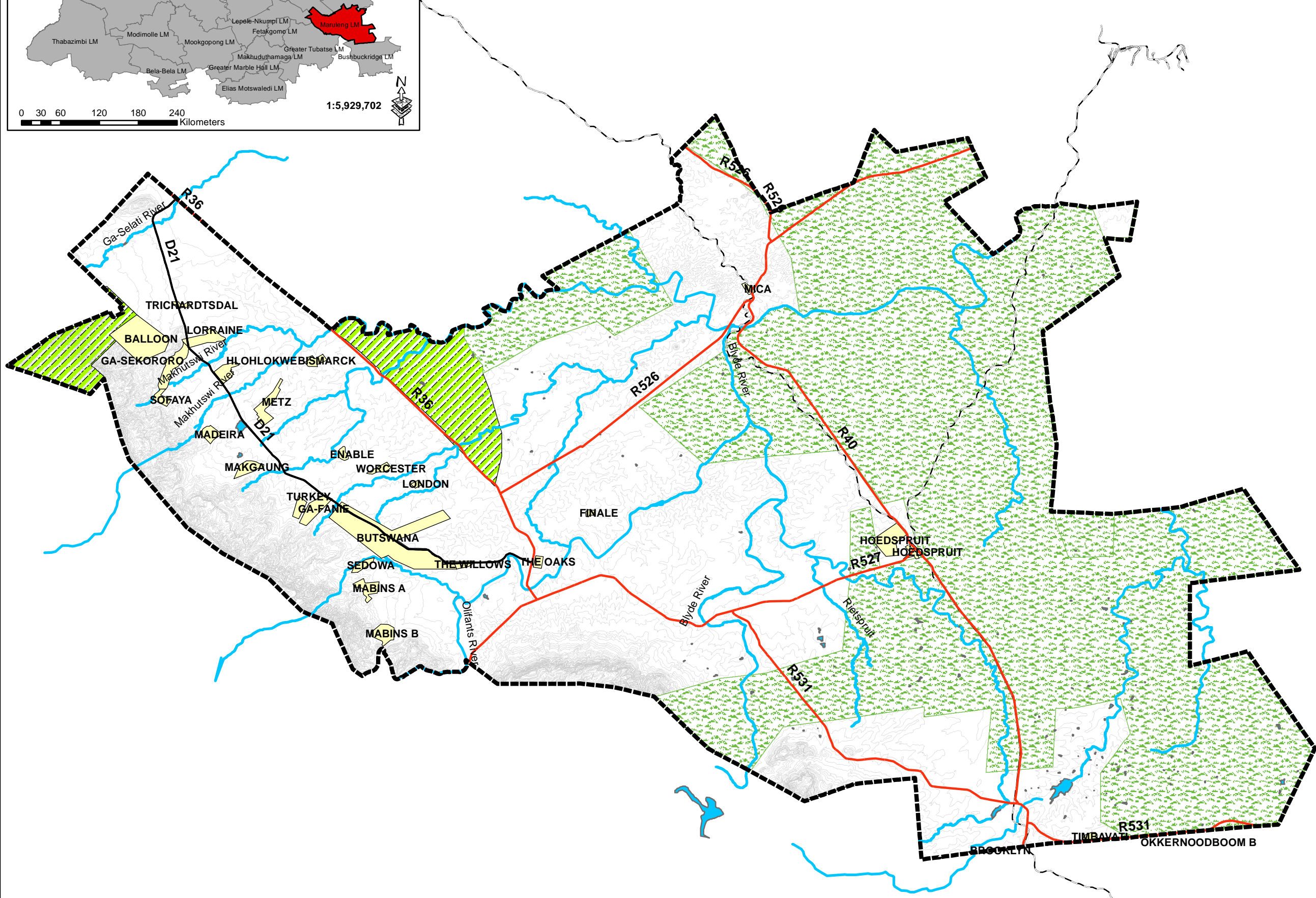
Maruleng Municipality

Spatial Planning & Economic Development
GIS UNIT

**CONSERVATION
TOPOGRAPHY
HYDROLOGY**

Legend

-  Maruleng LM
-  Regional Road Network
-  Route 21
-  Railway Line
-  Settlements
-  Rivers
-  Dams
-  Informal Protected Areas
-  Formal Protected Areas
-  Contour Lines

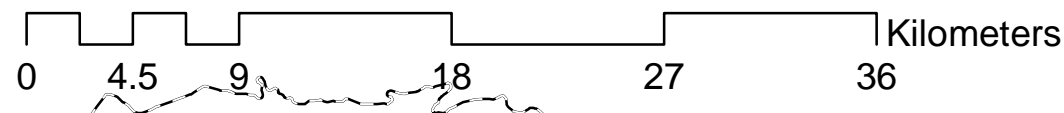


1:320,000

DATE:

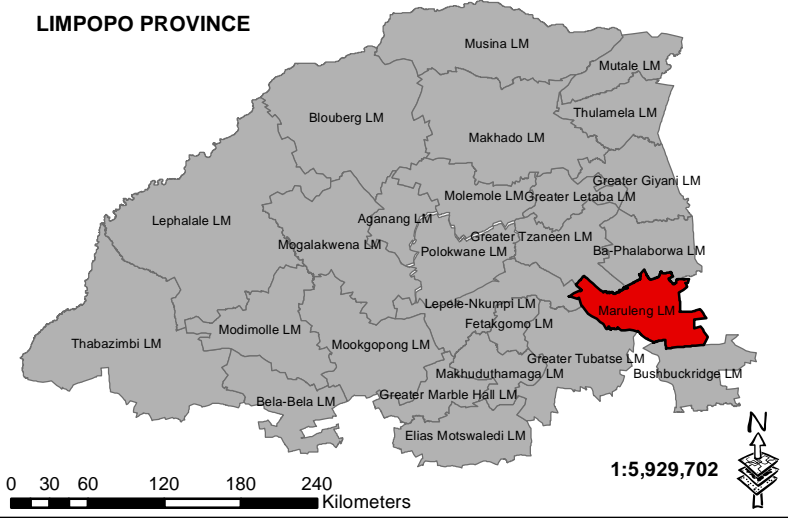
23/05/2016

DISCLAIMER
While all reasonable care has been taken to ensure the information contained on this map is up to date and accurate, no warranty is given that the information contained on this map is free from error or omission. Any reliance placed on such information shall be at the sole risk of the user. Please verify accuracy of the information prior to using it.
Note: The information shown on this map is a copyright of the Maruleng Municipality and the list of custodians as contained in the MLM GIS Handbook.



LOCALITY MAP

LIMPOPO PROVINCE






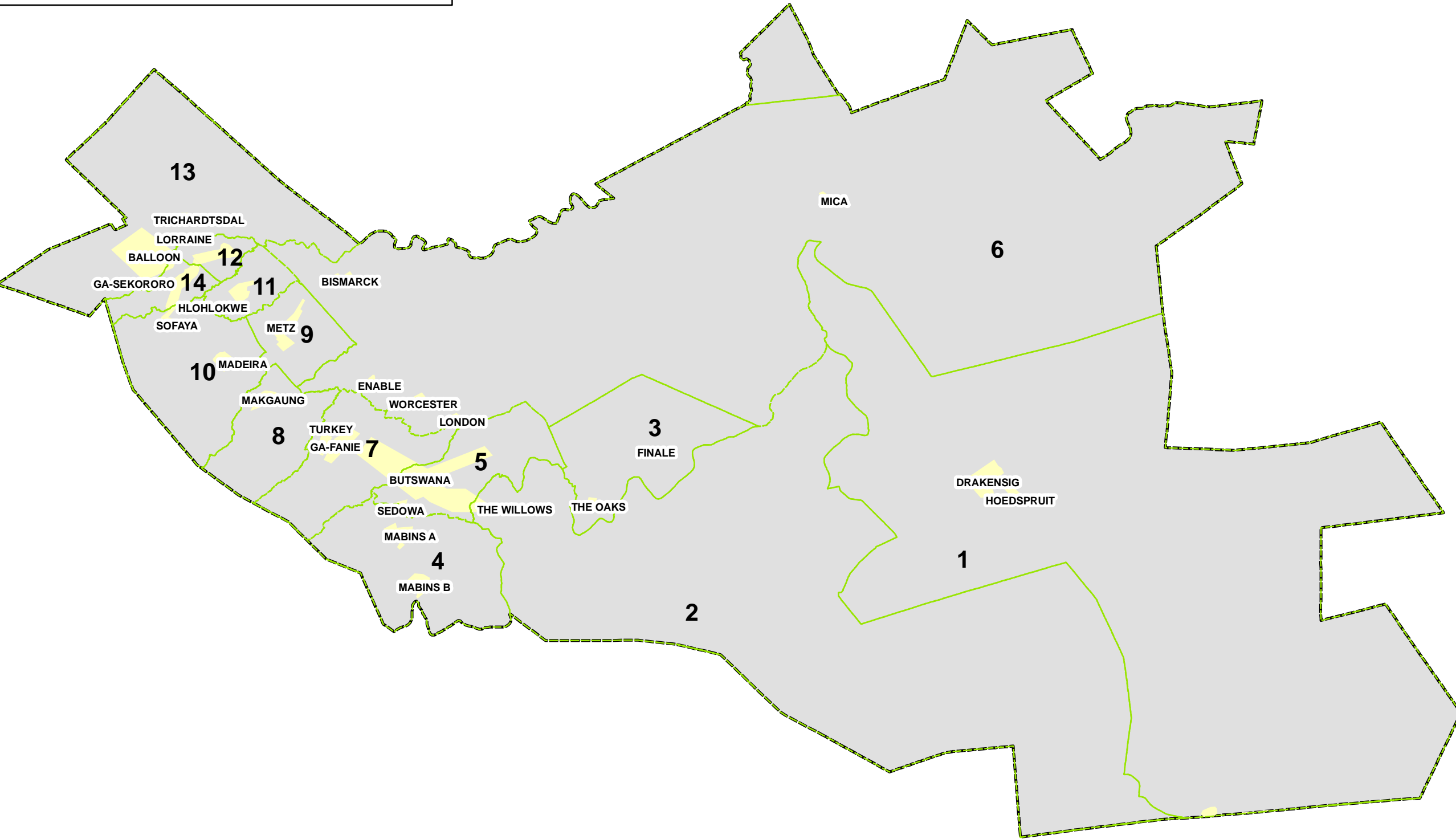
Maruleng Municipality

Spatial Planning & Economic Development
GIS UNIT

WARD BOUNDARIES

Legend

-  Boundaries
-  Settlements
-  Maruleng LM

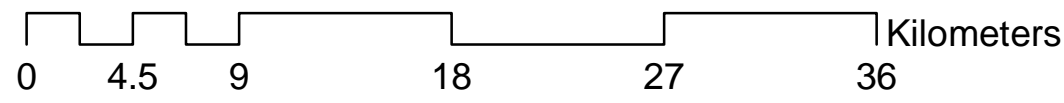


1:320,000

DATE:

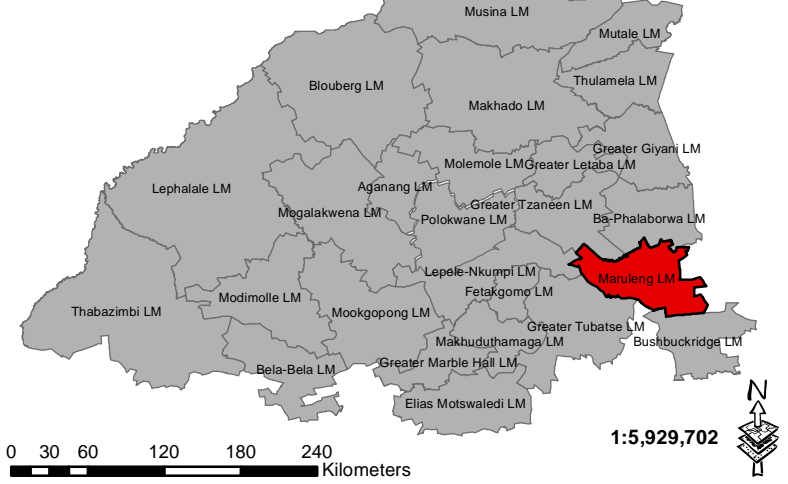
23/05/2016

DISCLAIMER
While all reasonable care has been taken to ensure the information contained on this map is up to date and accurate, no warranty is given that the information contained on this map is free from error or omission. Any reliance placed on such information shall be at the sole risk of the user. Please verify accuracy of the information prior to using it.
Note: The information shown on this map is a copyright of the Maruleng Municipality and the list of custodians as contained in the MLM GIS Handbook.



LOCALITY MAP

LIMPOPO PROVINCE



Maruleng Municipality

Spatial Planning & Economic Development
GIS UNIT

PARENT FARMS

Legend

- Hoedspruit
- Regional Road Network
- Railway Line
- Maruleng LM
- Parent Farms
- Route 21
- Settlements

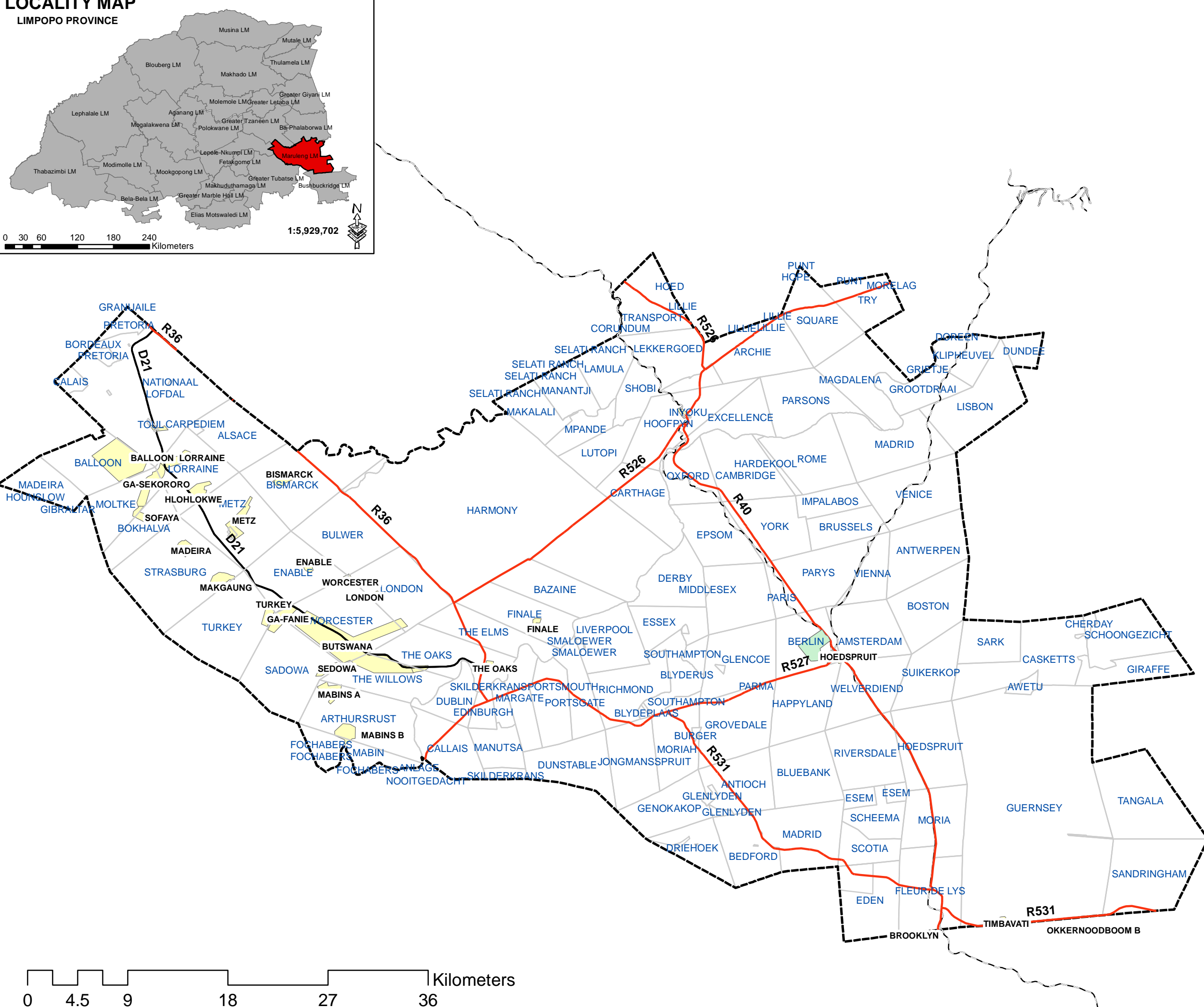


1:320,000

DATE:

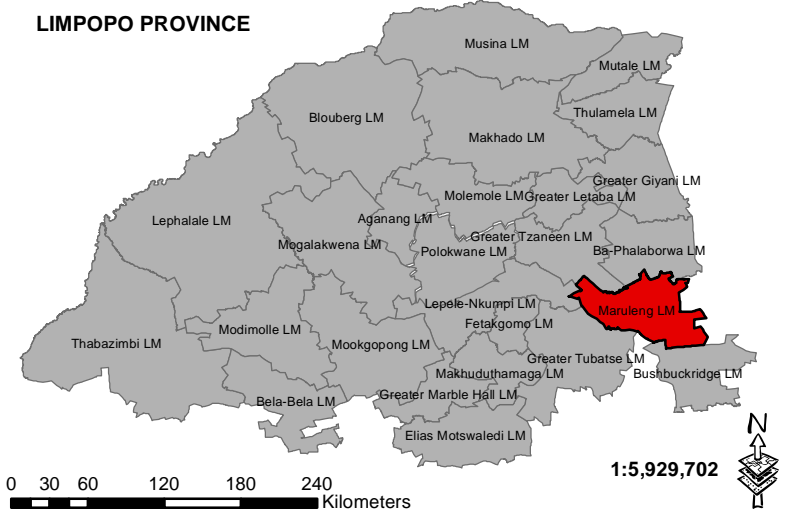
23/05/2016

DISCLAIMER
While all reasonable care has been taken to ensure the information contained on this map is up to date and accurate, no warranty is given that the information contained on this map is free from error or omission. Any reliance placed on such information shall be at the sole risk of the user. Please verify accuracy of the information prior to using it.
Note: The information shown on this map is a copyright of the Maruleng Municipality and the list of custodians as contained in the MLM GIS Handbook.



LOCALITY MAP

LIMPOPO PROVINCE






Maruleng Municipality






Spatial Planning & Economic Development
GIS UNIT

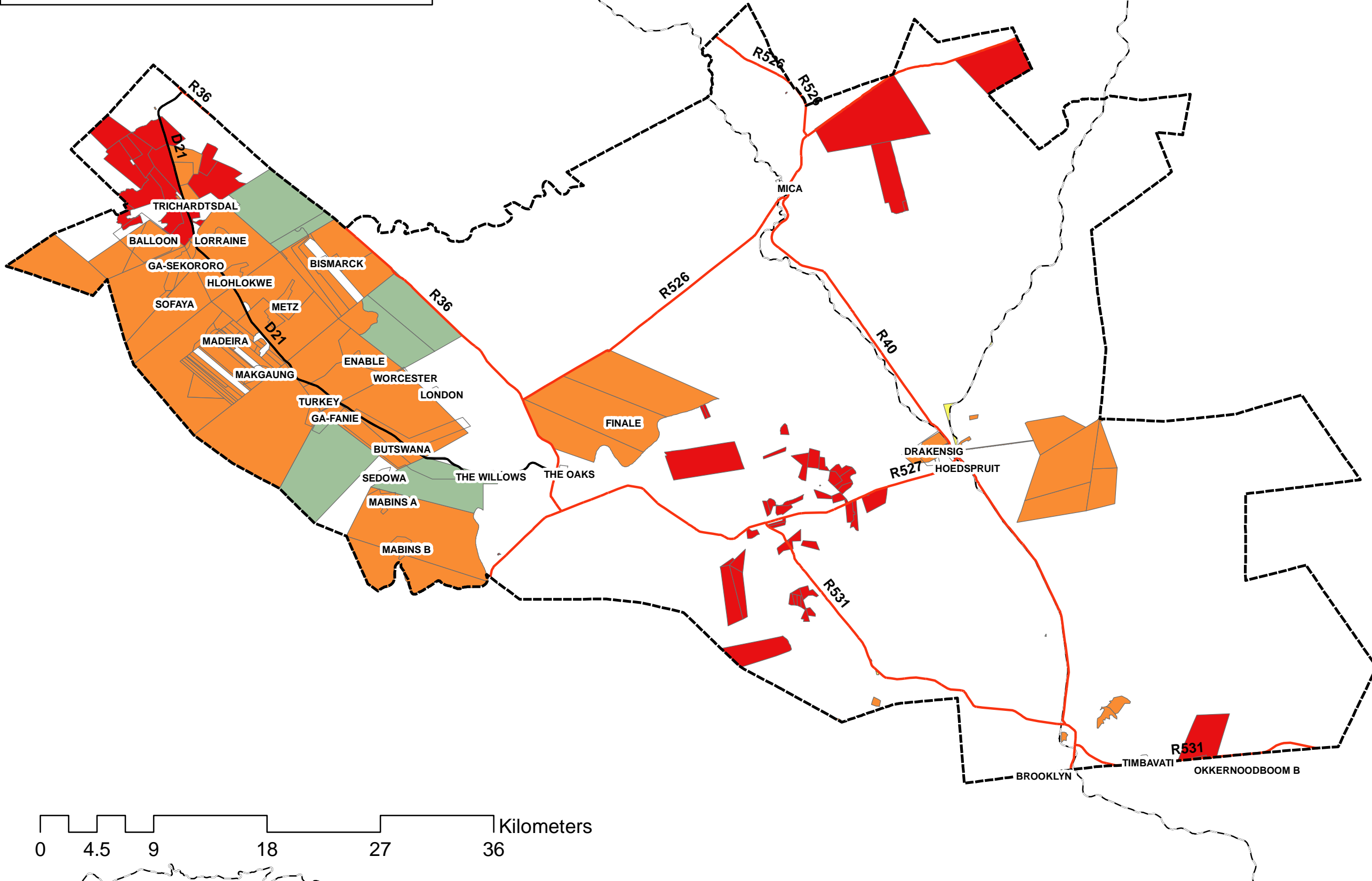
LAND OWNERSHIP

Legend

-  Regional Road Network
-  Railway Line
-  Route 21

Land Ownership

-  Communal
-  Provincial
-  State Land National
-  State owned enterprise
-  Traditional



1:320,000

DATE:

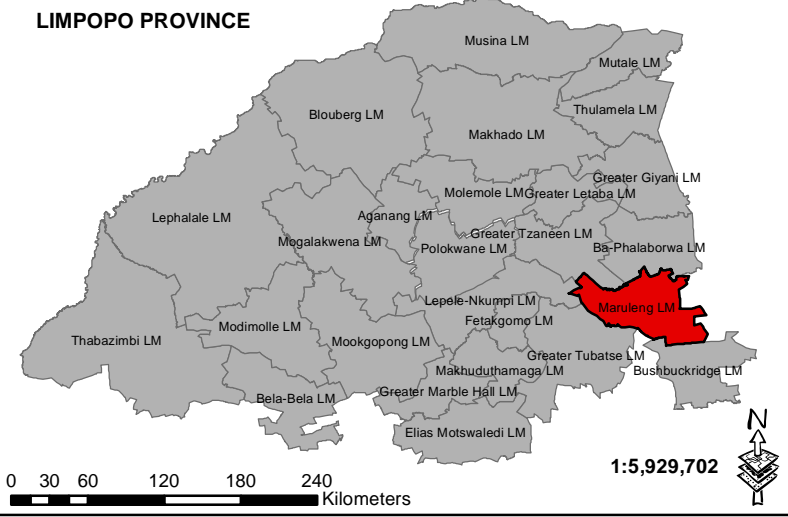
23/05/2016

DISCLAIMER
While all reasonable care has been taken to ensure the information contained on this map is up to date and accurate, no warranty is given that the information contained on this map is free from error or omission. Any reliance placed on such information shall be at the sole risk of the user. Please verify accuracy of the information prior to using it.
Note: The information shown on this map is a copyright of the Maruleng Municipality and the list of custodians as contained in the MLM GIS Handbook.



LOCALITY MAP

LIMPOPO PROVINCE



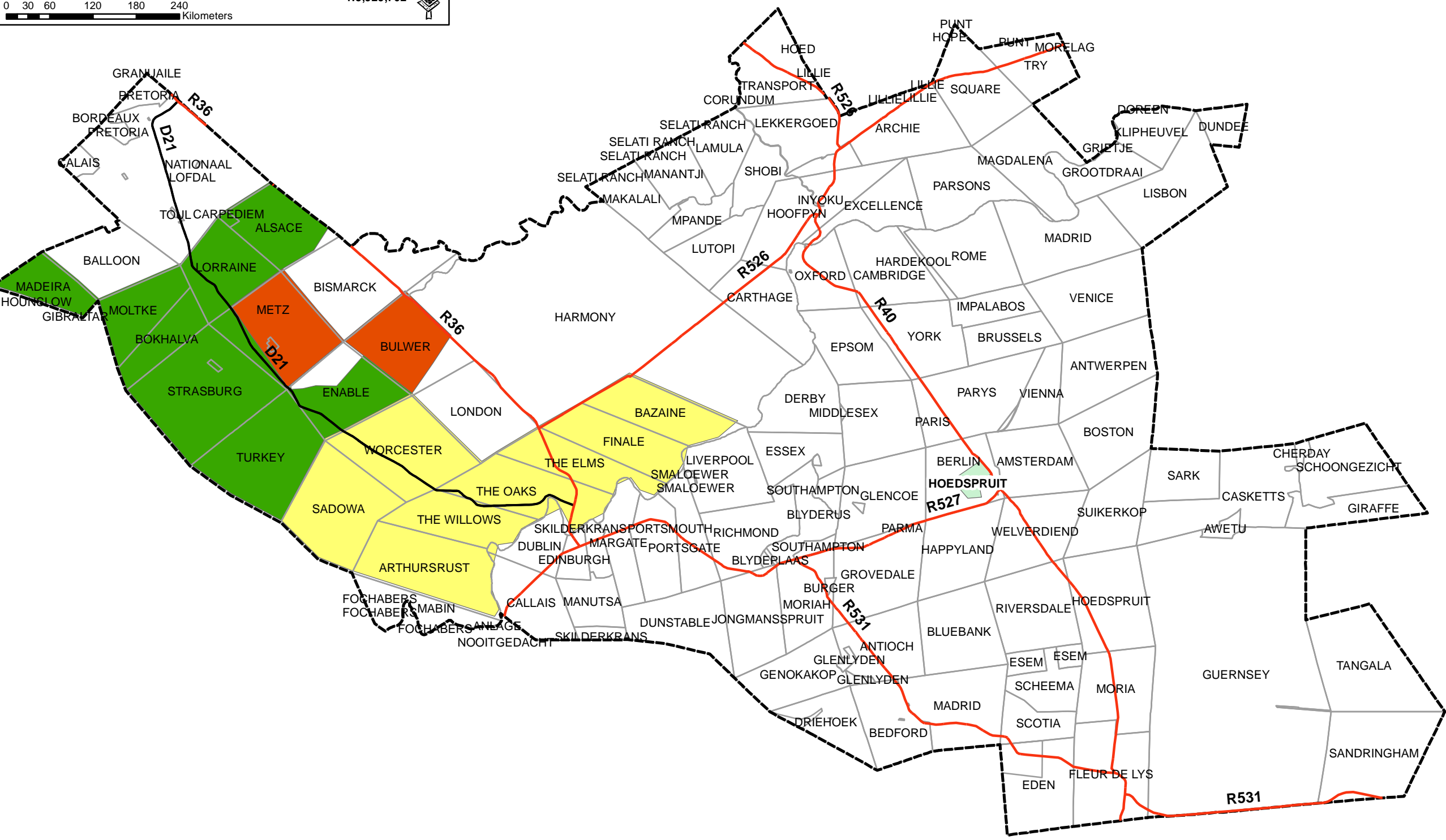
Maruleng Municipality

Spatial Planning & Economic Development
GIS UNIT

TRIBAL AUTHORITIES

Legend

- Regional Road Network
- Route 21
- Hoedspruit
- Maruleng LM
- Parent Farms
- Ga-Mametja
- Banareng Ba Sekororo
- Banareng Ba Letsoalo

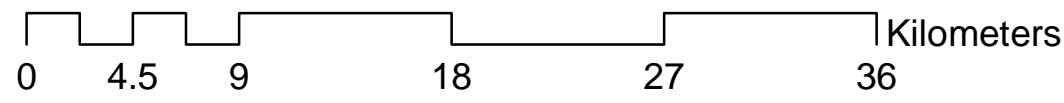


1:320,000

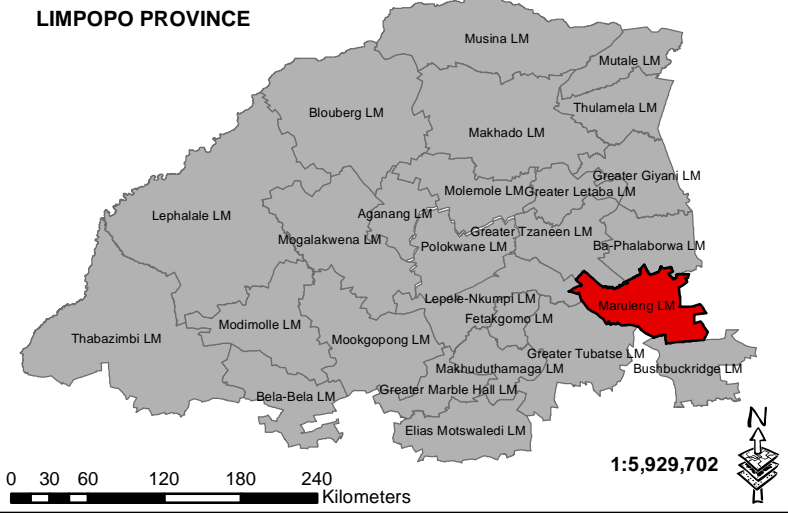
DATE:

23/05/2016

DISCLAIMER
While all reasonable care has been taken to ensure the information contained on this map is up to date and accurate, no warranty is given that the information contained on this map is free from error or omission. Any reliance placed on such information shall be at the sole risk of the user. Please verify accuracy of the information prior to using it.
Note: The information shown on this map is a copyright of the Maruleng Municipality and the list of custodians as contained in the MLM GIS Handbook.



LOCALITY MAP










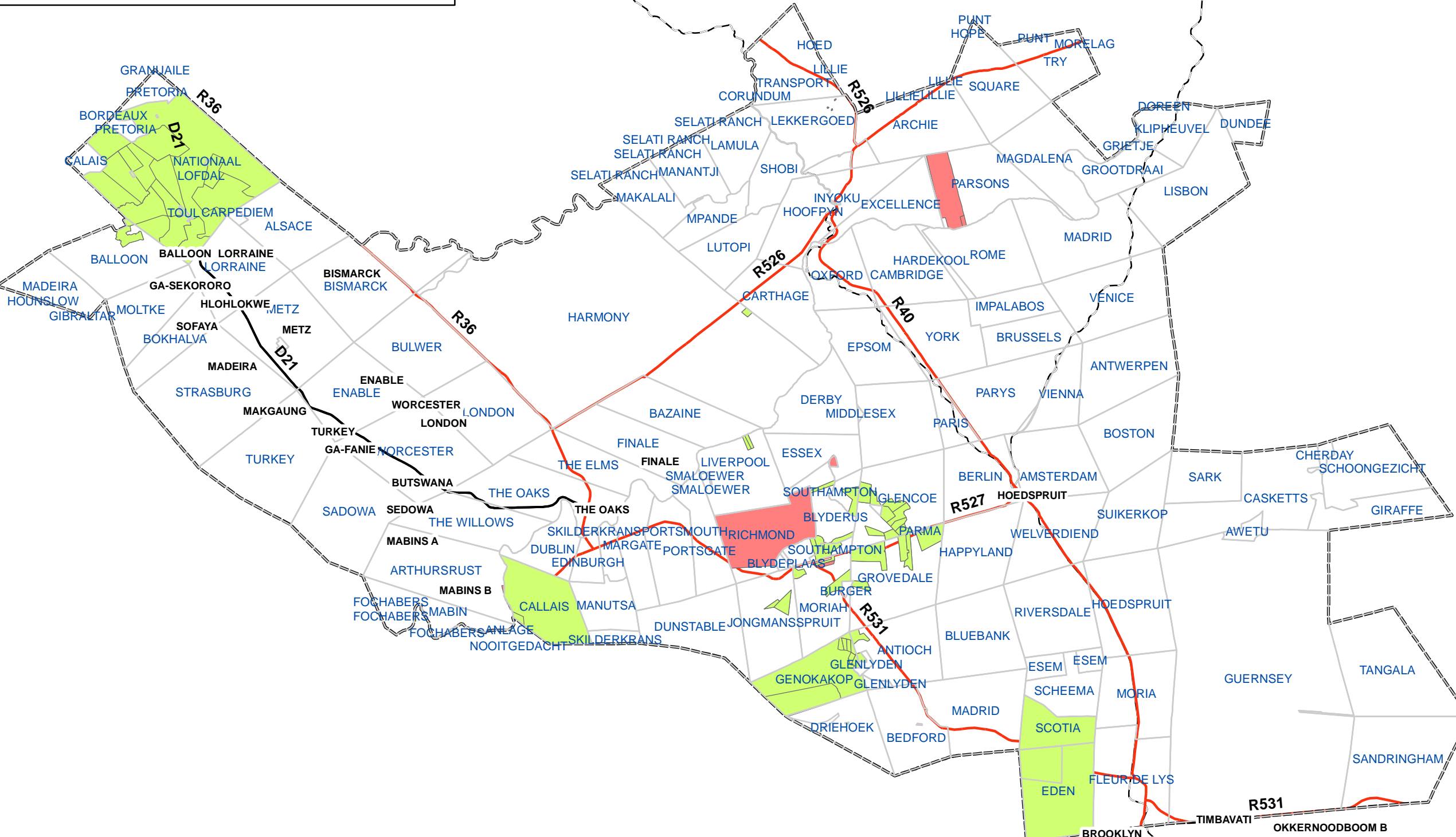
Maruleng Municipality

Spatial Planning & Economic Development
GIS UNIT

RESTITUTION


Legend

-  Parent Farms
-  Settled Restitution Claims
-  Restitution Claims Master
-  Maruleng LM
-  Regional Road Network
-  Railway Line
-  Route 21



DATE:
23/05/2016

DISCLAIMER
While all reasonable care has been taken to ensure the information contained on this map is up to date and accurate, no warranty is given that the information contained on this map is free from error or omission. Any reliance placed on such information shall be at the sole risk of the user. Please verify accuracy of the information prior to using it.
Note: The information shown on this map is a copyright of the Maruleng Municipality and the list of custodians as contained in the MLM GIS Handbook.





MARULENG LOCAL MUNICIPALITY

DEPARTMENT: SPATIAL PLANNING AND ECONOMIC DEVELOPMENT (GIS UNIT)

ENQUIRIES: MS KV SITHOLE (ACTING MUNICIPAL MANAGER)

MR G MAILULA (SENIOR TOWN PLANNER)

(015) 793 2409